












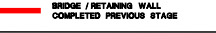
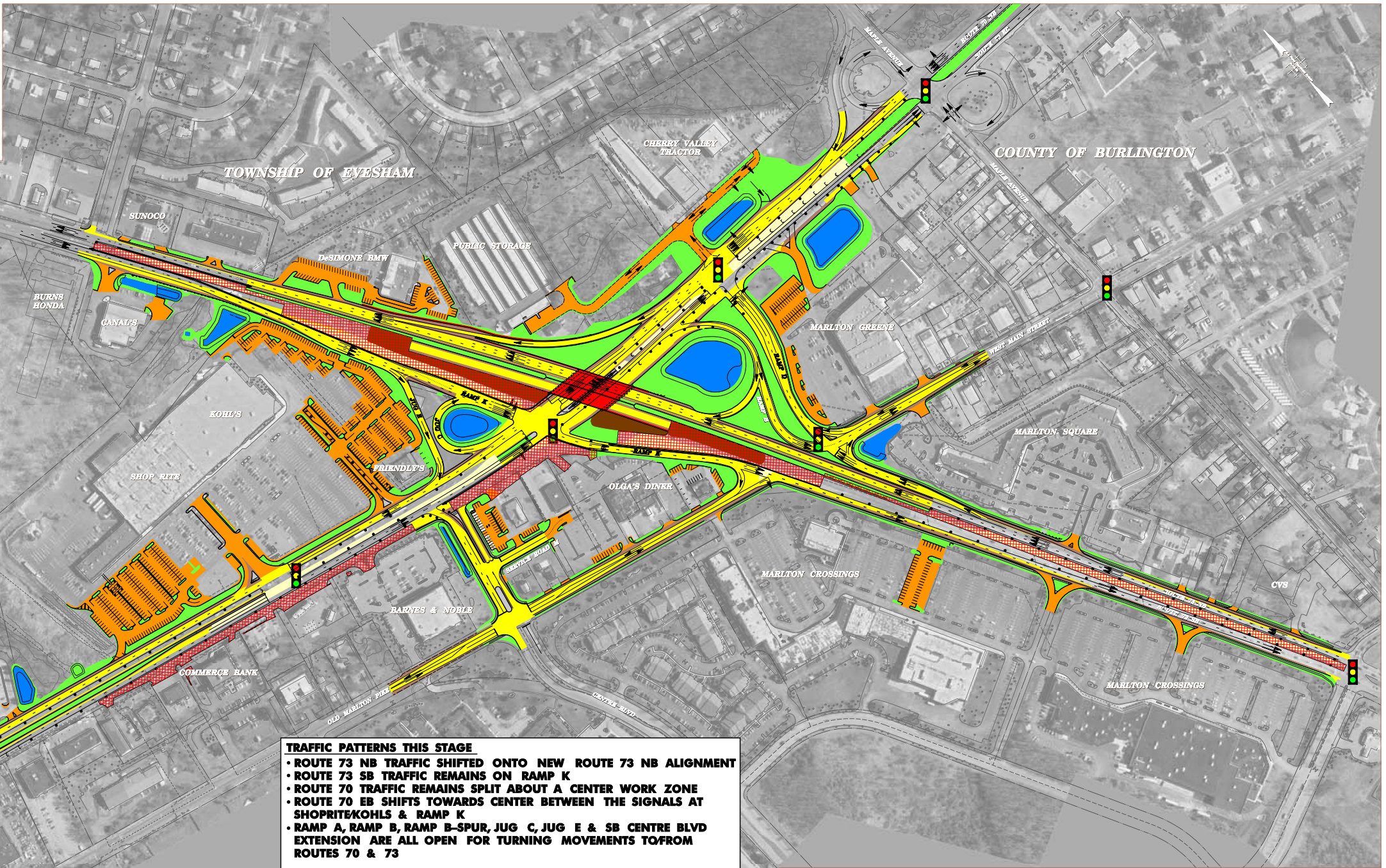


LEGEND

	CONSTRUCTION ZONE (THIS STAGE)		TEMPORARY BITUMINOUS PAVEMENT COMPLETED PREVIOUS STAGE
	TEMPORARY BARRIER (THIS STAGE)		PROPOSED BITUMINOUS PAVEMENT COMPLETED PREVIOUS STAGE
	TRAFFIC CONTROL DEVICE (DRUM / CONE / BARRICADE)		PROPOSED BITUMINOUS SHOULDER COMPLETED PREVIOUS STAGE
	LOCATION OF TRAFFIC (THIS STAGE)		PROPOSED DRIVEWAY / PARKING LOT COMPLETED PREVIOUS STAGE
	TRAFFIC DIRECTOR (THIS STAGE)		PROPOSED SIDEWALK / CONCRETE ISLAND COMPLETED PREVIOUS STAGE
	TRAFFIC SIGNAL		PROPOSED GRASS / LANDSCAPE COMPLETED PREVIOUS STAGE
			PROPOSED BARRIERS COMPLETED PREVIOUS STAGE
			BRIDGE / RETAINING WALL COMPLETED PREVIOUS STAGE



TRAFFIC PATTERNS THIS STAGE


- ROUTE 73 NB TRAFFIC SHIFTED ONTO NEW ROUTE 73 NB ALIGNMENT
- ROUTE 73 SB TRAFFIC REMAINS ON RAMP K
- ROUTE 70 TRAFFIC REMAINS SPLIT ABOUT A CENTER WORK ZONE
- ROUTE 70 EB SHIFTS TOWARDS CENTER BETWEEN THE SIGNALS AT SHOPRITE/KOHL'S & RAMP K
- RAMP A, RAMP B, RAMP B-SPUR, JUG C, JUG E & SB CENTRE BLVD EXTENSION ARE ALL OPEN FOR TURNING MOVEMENTS TO/FROM ROUTES 70 & 73

CONSTRUCTION THIS STAGE

- REMOVE TEMPORARY PAVEMENT FROM ROUTE 73 MEDIAN NORTH OF RAMP K AND SOUTH OF BRIDGE AND CONSTRUCT PROPOSED MEDIAN
- COMPLETE CONSTRUCTION OF RETAINING WALL 3
- CONSTRUCT EB SIDE OF ROUTE 70 WEST OF BRIDGE
- CONSTRUCT TIE-IN: ROUTE 70 EB AND CENTRE BLVD EXTENSION NB

STAGE 3 **N.T.S.**

URBAN ENGINEERS, INC.
*Colerick Business Center, Suite 200
 55 Haddonfield Road
 Cherry Hill, NJ 08002*



NEW JERSEY DEPARTMENT OF TRANSPORTATION

**ROUTE 70 AND ROUTE 73
 MARLTON CIRCLE ELIMINATION
 TRAFFIC CONTROL & STAGING**