












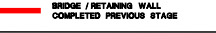
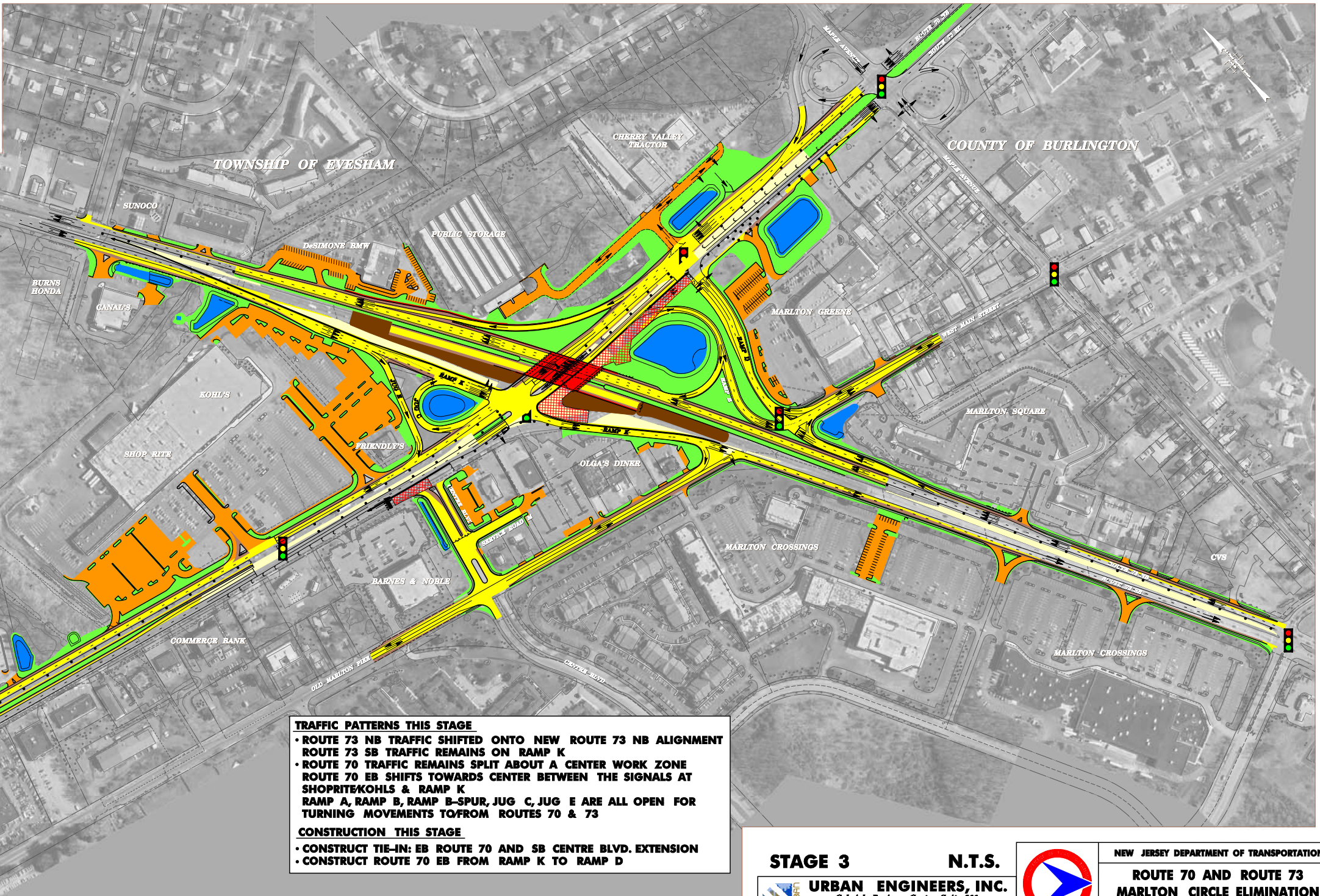


**LEGEND**

	CONSTRUCTION ZONE (THIS STAGE)		TEMPORARY BITUMINOUS PAVEMENT COMPLETED PREVIOUS STAGE
	TEMPORARY BARRIER (THIS STAGE)		PROPOSED BITUMINOUS PAVEMENT COMPLETED PREVIOUS STAGE
	TRAFFIC CONTROL DEVICE (DRUM / CONE / BARRICADE)		PROPOSED BITUMINOUS SHOULDER COMPLETED PREVIOUS STAGE
	LOCATION OF TRAFFIC (THIS STAGE)		PROPOSED DRIVEWAY / PARKING LOT COMPLETED PREVIOUS STAGE
	TRAFFIC DIRECTOR (THIS STAGE)		PROPOSED SIDEWALK / CONCRETE ISLAND COMPLETED PREVIOUS STAGE
	TRAFFIC SIGNAL		PROPOSED GRASS / LANDSCAPE COMPLETED PREVIOUS STAGE
			PROPOSED BARN COMPLETED PREVIOUS STAGE
			BRIDGE / RETAINING WALL COMPLETED PREVIOUS STAGE



**TRAFFIC PATTERNS THIS STAGE**


- ROUTE 73 NB TRAFFIC SHIFTED ONTO NEW ROUTE 73 NB ALIGNMENT
- ROUTE 73 SB TRAFFIC REMAINS ON RAMP K
- ROUTE 70 TRAFFIC REMAINS SPLIT ABOUT A CENTER WORK ZONE
- ROUTE 70 EB SHIFTS TOWARDS CENTER BETWEEN THE SIGNALS AT SHOPRITE/KOHL'S & RAMP K
- RAMP A, RAMP B, RAMP B-SPUR, JUG C, JUG E ARE ALL OPEN FOR TURNING MOVEMENTS TO/FROM ROUTES 70 & 73

**CONSTRUCTION THIS STAGE**

- CONSTRUCT TIE-IN: EB ROUTE 70 AND SB CENTRE BLVD. EXTENSION
- CONSTRUCT ROUTE 70 EB FROM RAMP K TO RAMP D

**STAGE 3** **N.T.S.**

**URBAN ENGINEERS, INC.**  
 Colwick Business Center, Suite 200  
 55 Haddonfield Road  
 Cherry Hill, NJ 08002



NEW JERSEY DEPARTMENT OF TRANSPORTATION

**ROUTE 70 AND ROUTE 73  
 MARLTON CIRCLE ELIMINATION  
 TRAFFIC CONTROL & STAGING**