












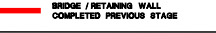
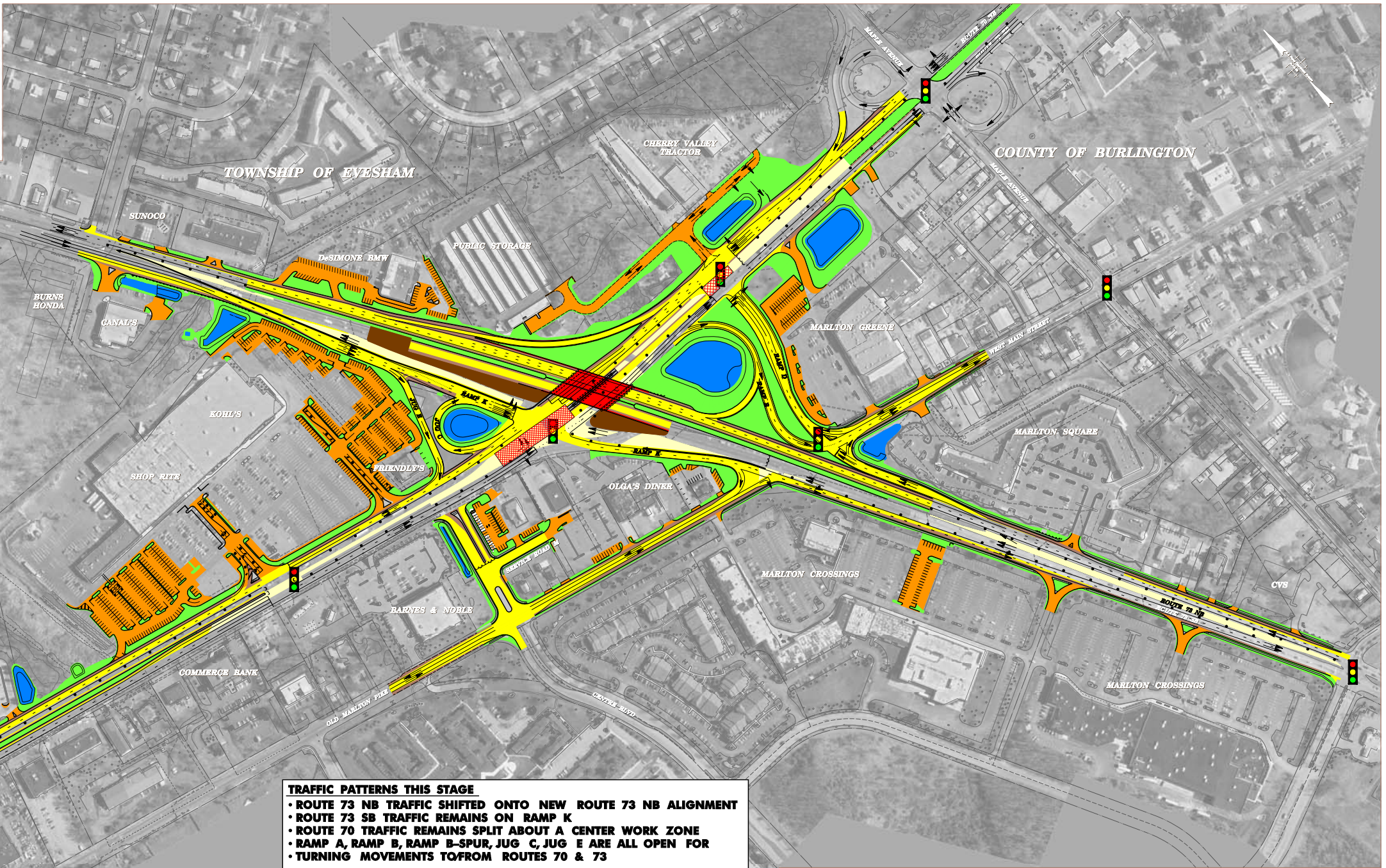


LEGEND

| | | | |
|--|--|---|--|
|  | CONSTRUCTION ZONE (THIS STAGE) |  | TEMPORARY BITUMINOUS PAVEMENT COMPLETED PREVIOUS STAGE |
|  | TEMPORARY BARRIER (THIS STAGE) |  | PROPOSED BITUMINOUS PAVEMENT COMPLETED PREVIOUS STAGE |
|  | TRAFFIC CONTROL DEVICE (DRUM / CONE / BARRICADE) |  | PROPOSED BITUMINOUS SHOULDER COMPLETED PREVIOUS STAGE |
|  | LOCATION OF TRAFFIC (THIS STAGE) |  | PROPOSED DRIVEWAY / PARKING LOT COMPLETED PREVIOUS STAGE |
|  | TRAFFIC DIRECTOR (THIS STAGE) |  | PROPOSED SIDEWALK / CONCRETE ISLAND COMPLETED PREVIOUS STAGE |
|  | TRAFFIC SIGNAL |  | PROPOSED GRASS / LANDSCAPE COMPLETED PREVIOUS STAGE |
| | |  | PROPOSED BARRIERS COMPLETED PREVIOUS STAGE |
| | |  | BRIDGE / RETAINING WALL COMPLETED PREVIOUS STAGE |



TRAFFIC PATTERNS THIS STAGE


- ROUTE 73 NB TRAFFIC SHIFTED ONTO NEW ROUTE 73 NB ALIGNMENT
- ROUTE 73 SB TRAFFIC REMAINS ON RAMP K
- ROUTE 70 TRAFFIC REMAINS SPLIT ABOUT A CENTER WORK ZONE
- RAMP A, RAMP B, RAMP B-SPUR, JUG C, JUG E ARE ALL OPEN FOR TURNING MOVEMENTS TO/FROM ROUTES 70 & 73

CONSTRUCTION THIS STAGE

- COMPLETE CONSTRUCT TIE-IN: INTERSECTION OF RAMP K & RTE. 70.
- COMPLETE CONSTRUCT TIE-IN: INTERSECTION OF RAMP D & RTE. 70.

STAGE 3 **N.T.S.**

URBAN ENGINEERS, INC.
 Colwick Business Center, Suite 200
 55 Haddonfield Road
 Cherry Hill, NJ 08002



NEW JERSEY DEPARTMENT OF TRANSPORTATION

**ROUTE 70 AND ROUTE 73
 MARLTON CIRCLE ELIMINATION
 TRAFFIC CONTROL & STAGING**