












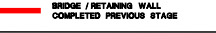
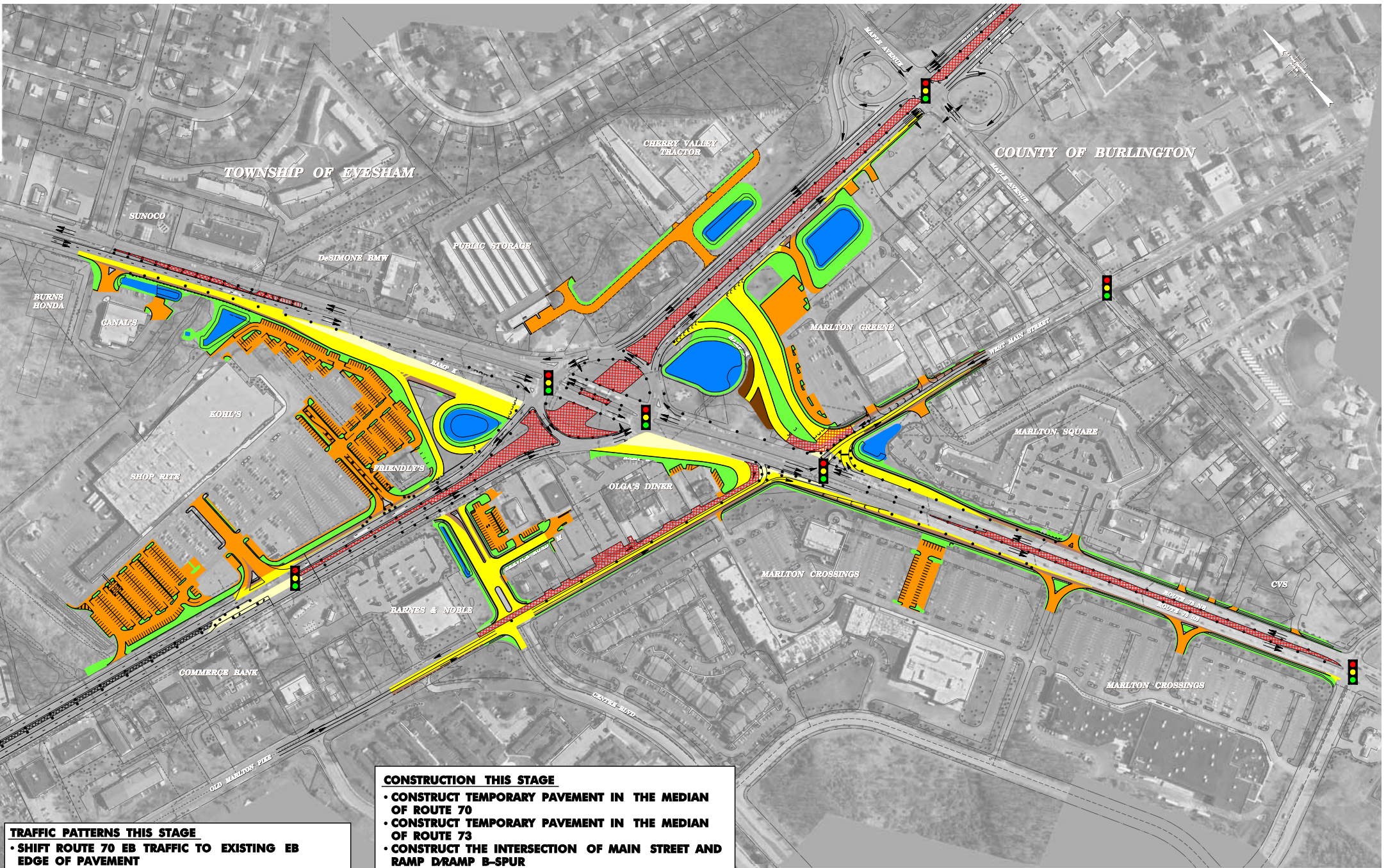


LEGEND

	CONSTRUCTION ZONE (THIS STAGE)		TEMPORARY BITUMINOUS PAVEMENT COMPLETED PREVIOUS STAGE
	TEMPORARY BARRIER (THIS STAGE)		PROPOSED BITUMINOUS PAVEMENT COMPLETED PREVIOUS STAGE
	TRAFFIC CONTROL DEVICE (DRUM / CONE / BARRICADE)		PROPOSED BITUMINOUS SHOULDER COMPLETED PREVIOUS STAGE
	LOCATION OF TRAFFIC (THIS STAGE)		PROPOSED DRIVEWAY / PARKING LOT COMPLETED PREVIOUS STAGE
	TRAFFIC DIRECTOR (THIS STAGE)		PROPOSED SIDEWALK / CONCRETE ISLAND COMPLETED PREVIOUS STAGE
	TRAFFIC SIGNAL		PROPOSED GRASS / LANDSCAPE COMPLETED PREVIOUS STAGE
			PROPOSED BARRIERS COMPLETED PREVIOUS STAGE
			BRIDGE / RETAINING WALL COMPLETED PREVIOUS STAGE



TRAFFIC PATTERNS THIS STAGE

- SHIFT ROUTE 70 EB TRAFFIC TO EXISTING EB EDGE OF PAVEMENT
- SHIFT ROUTE 70 WB TRAFFIC TO EXISTING WB EDGE OF PAVEMENT
- SHIFT OLD MARLTON PIKE TRAFFIC TO THE EB SIDE
- SHIFT MAIN STREET TRAFFIC TO THE EB SIDE
- ROUTE 73 TRAFFIC REMAINS IN THE EXISTING TRAFFIC CONFIGURATION

CONSTRUCTION THIS STAGE

- CONSTRUCT TEMPORARY PAVEMENT IN THE MEDIAN OF ROUTE 70
- CONSTRUCT TEMPORARY PAVEMENT IN THE MEDIAN OF ROUTE 73
- CONSTRUCT THE INTERSECTION OF MAIN STREET AND RAMP D/RAMP B-SPUR
- CONSTRUCT WB SIDE OF OLD MARLTON PIKE
- CONSTRUCT TEMPORARY TRAFFIC SIGNAL AT ROUTE 70 AND RAMP D
- CONSTRUCT TEMPORARY TRAFFIC SIGNAL AT ROUTE 70 AND RAMP K

STAGE 1 **N.T.S.**

URBAN ENGINEERS, INC.
 Colwick Business Center, Suite 200
 55 Haddonfield Road
 Cherry Hill, NJ 08002



NEW JERSEY DEPARTMENT OF TRANSPORTATION

**ROUTE 70 AND ROUTE 73
 MARLTON CIRCLE ELIMINATION
 TRAFFIC CONTROL & STAGING**